






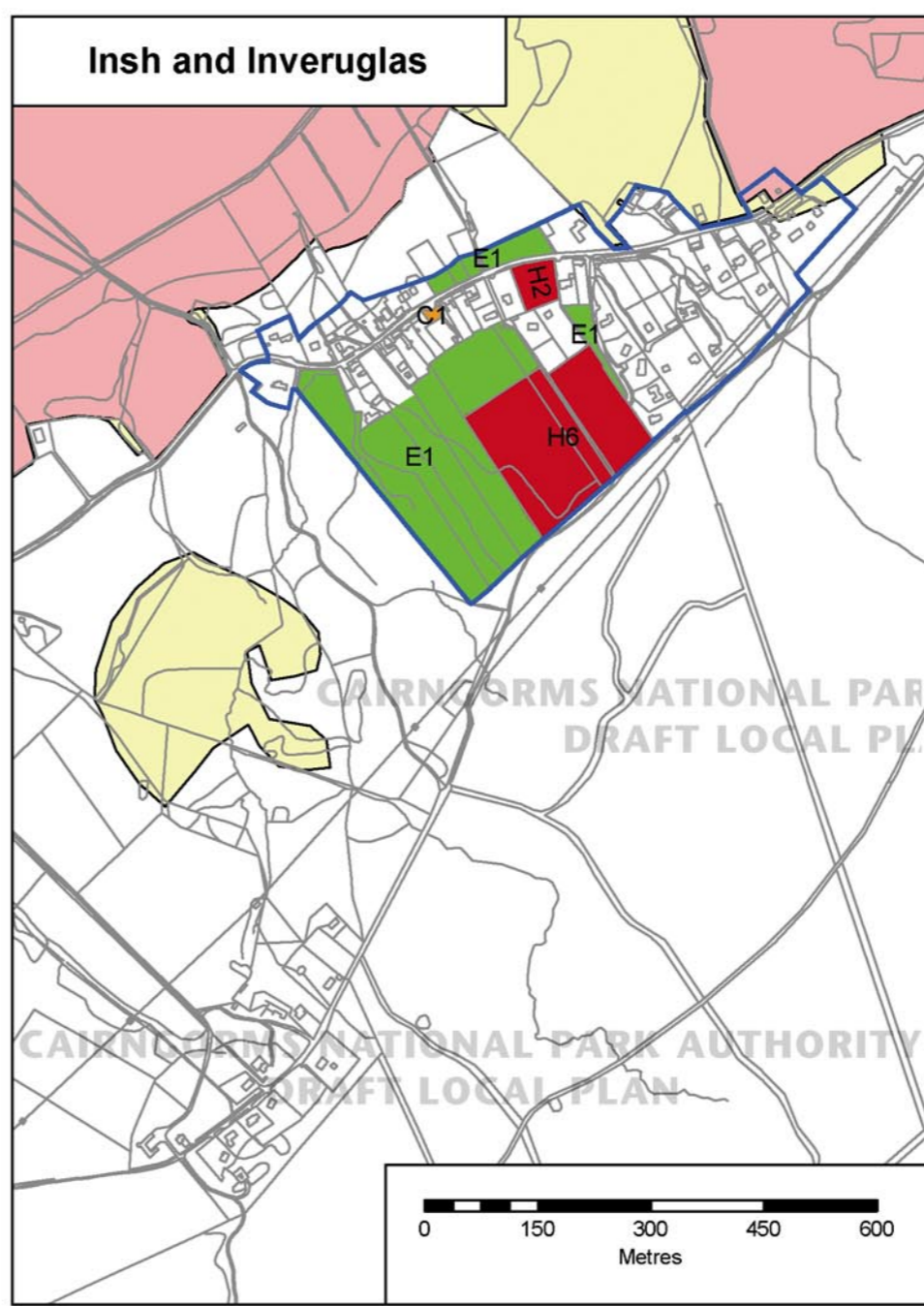
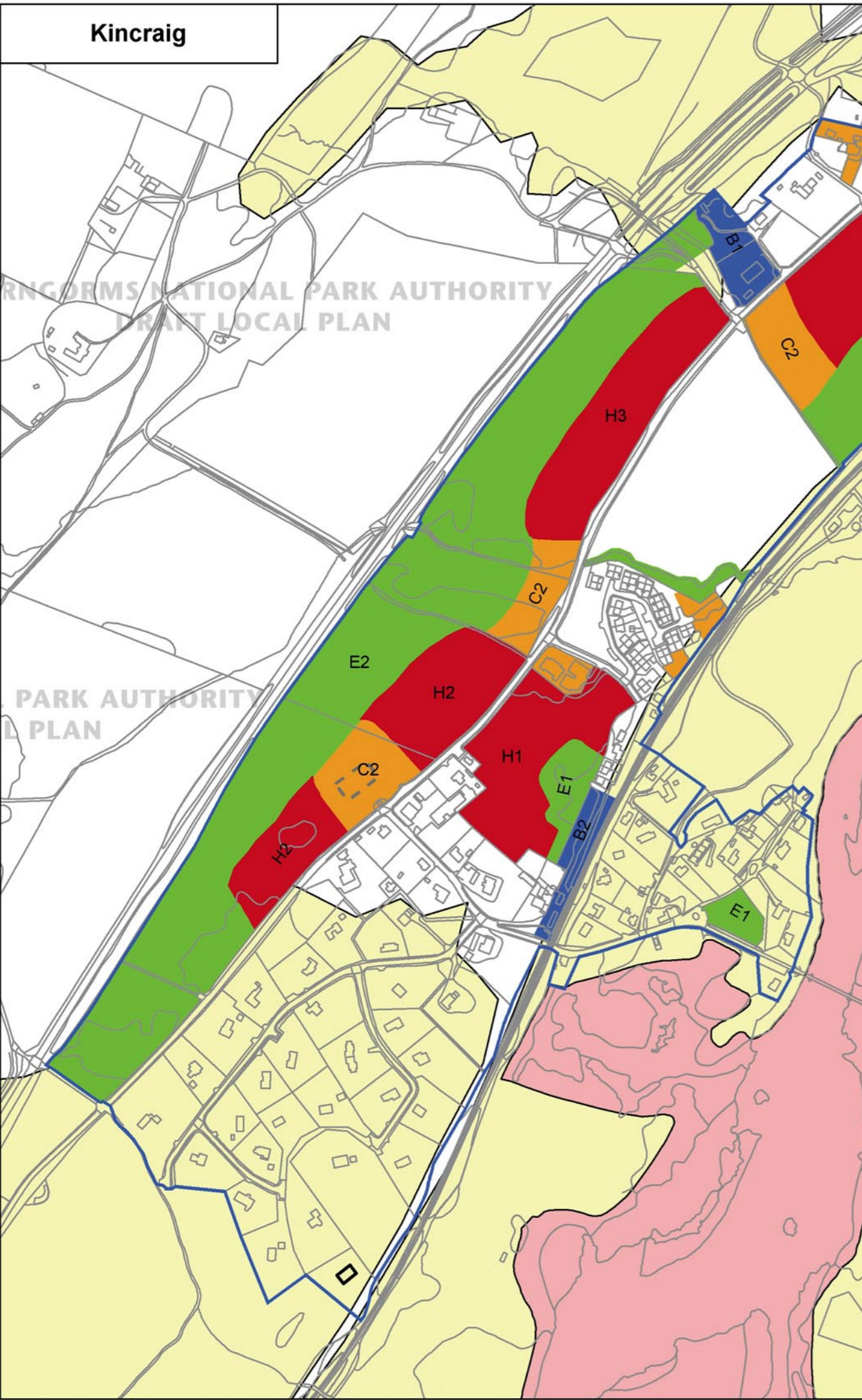



Settlement Map 8 Kincaig, Insh and Inveruglas


Legend

- Settlement Boundary 
 - Indicative New Housing 

These are indicative of new houses that have yet to be added to Ordnance Survey mapping
 - Sports Pitch 
 - Settlement Zoning
 -  Business
 -  Community
 -  Environmental
 -  Housing
 -  Tourism
 -  Live Application
 - Conservation Area 
 - General Policy 1 
 - Areas that are not covered by General Policies 2 or 3*
 - General Policy 2 
 - includes: Ancient Woodland Inventory*
 - Semi Natural Woodland Inventory*
 - Site of Special Scientific Interest*
 - Gardens and Designed Landscapes*
 - National Scenic Areas*
 - National Nature Reserves*
 - Land 400 Metres Above Mean Sea Level*
 - General Policy 3 
 - includes: Scheduled Ancient Monuments*
 - Properties in Care*
 - Ramsar Convention Sites*
 - Special Areas of Conservation*
 - Special Protection Areas*
- The General Policy areas shown on this map are not exhaustive. Please refer to Table 2.1 of the Local Plan to see the full list of features.







CAIRNGORMS
 NATIONAL PARK AUTHORITY

This map is based upon Ordnance Survey Material with the permission of Ordnance Survey on behalf of the Controller of Her Majesty's Stationary Office © Crown Copyright. Unauthorised reproduction infringes Crown copyright and may lead to prosecution or civil proceedings. Cairngorms National Park Authority, 100040965, 2005. © Scottish Executive. © Scottish Natural Heritage. © Crown Copyright Historic Scotland. © The Highland Council. © Aberdeenshire Council